

















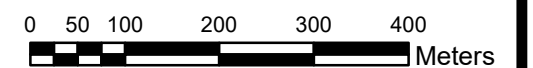
# TOWNSHIP OF SOUTHGATE OFFICIAL PLAN

## Schedule 'A' MAP 3 Holstein Land Use

### Legend

-  Neighbourhood Area
-  Downtown Commercial
-  Arterial Commercial
-  Industrial
-  Public Space
-  Agricultural
-  Future Development
-  Rural
-  Village Community
-  Inland Lakes
-  Hazard Land
-  Provincially Significant Wetland
-  Major Open Space
-  Special Policy Area

*Adopted by Township Council on May 4, 2022  
Approved by the County of Grey on October 27, 2022*



Southgate Road 12

Wellington Street

Grey Road 109

Lane Street

Centre Street